










**Trip to:**

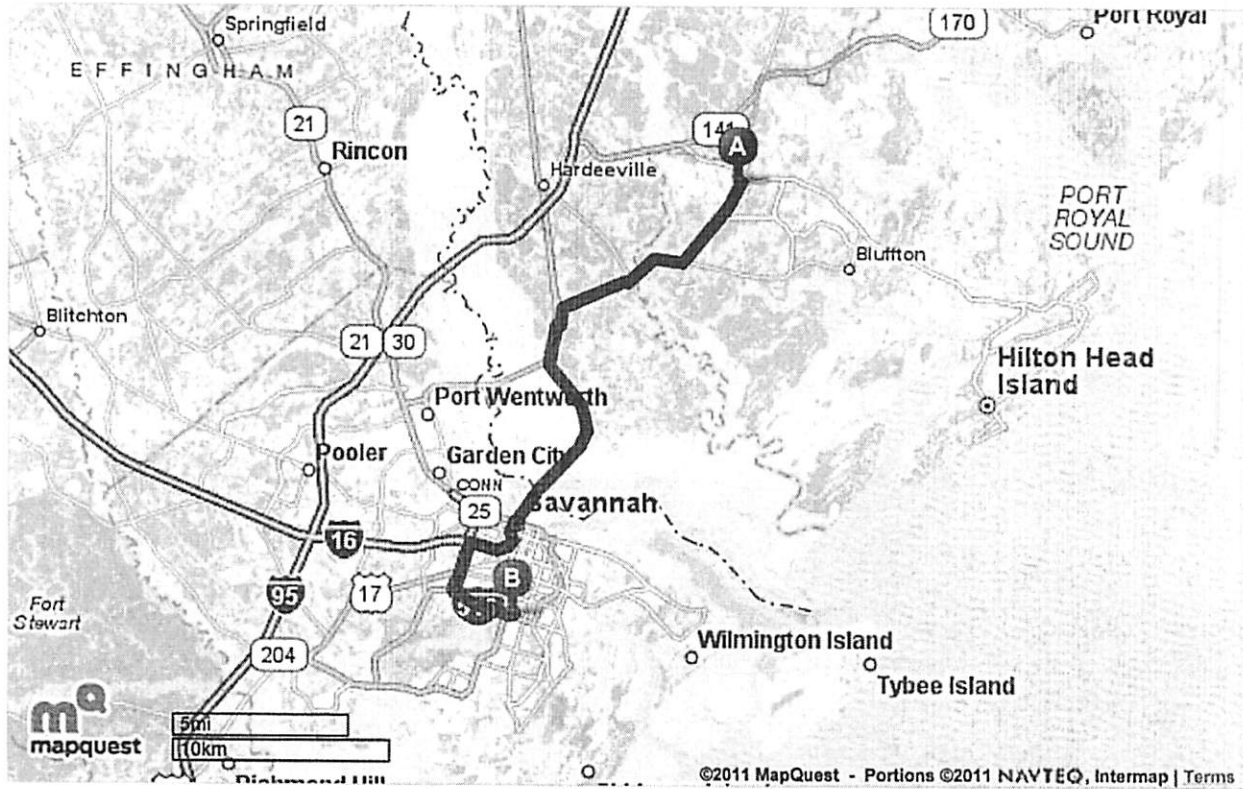
210 E. Derenne Ave.  
 Savannah, GA. 31405  
 28.97 miles  
 40 minutes

**Notes**

Optim Orthopedics  
 210 E. Derenne Ave. Savannah Ga. 31406  
 912-644-5300 - Phone number  
 This map takes you to the BACK of our office  
 where the entrance is off of Candler Dr.

|    | <b>16 Okatie Center Blvd S</b><br>Okatie, SC 29909-7533   | <b>Miles Per Section</b> | <b>Miles Driven</b> |
|---|---|--------------------------|---------------------|
| ●   | 1. Start out going southeast on Okatie Center Blvd S toward Okatie Hwy / SC-170.  | Go 0.09 Mi               | 0.09 mi             |
| ➔    | 2. Turn right onto Okatie Hwy / SC-170 W.   | Go 7.0 Mi                | 7.1 mi              |
| ➔    | 3. Turn right onto Freedom Pky / SC-170.<br><i>Freedom Pky is 0.2 miles past Plantation Dr<br/>If you reach Circle Ln you've gone about 0.1 miles too far</i> | Go 3.9 Mi                | 11.0 mi             |
| ↶    | 4. Turn left onto Speedway Blvd / US-17 S. Continue to follow US-17 S.  | Go 1.3 Mi                | 12.3 mi             |
| ↑   | 5. US-17 S becomes Speedway Blvd (Crossing into Georgia).   | Go 6.9 Mi                | 19.2 mi             |
| ↑    | 6. Speedway Blvd becomes US-17 S / GA-25-ALT S.   | Go 4.5 Mi                | 23.7 mi             |
|   | 7. Merge onto GA-21 S via EXIT 164A.  | Go 5.0 Mi                | 28.7 mi             |
| ↶   | 8. Turn left onto Habersham St.<br><i>Habersham St is 0.1 miles past GA-21 N<br/>If you reach Reynolds St you've gone about 0.2 miles too far</i>             | Go 0.2 Mi                | 28.9 mi             |
| ➔   | 9. Take the 1st right onto Candler Dr<br><i>If you reach Brandywine Rd you've gone a little too far</i>   | Go 0.10 Mi               | 29.0 mi             |
| ■   | 10. Take 1 <sup>st</sup> right into Optim Orthopedics<br><i>If you reach Reynolds St you've gone about 0.1 miles too far</i>                                  |                          | 29.0 mi             |
|   | Surgery Center entrance is on the Habersham St. Side of the building.   | 29.0 mi                  | 29.0 mi             |

Total Travel Estimate: 28.97 miles - about 40 minutes



©2011 MapQuest, Inc. Use of directions and maps is subject to the MapQuest Terms of Use. We make no guarantee of the accuracy of their content, road conditions or route usability. You assume all risk of use. View Terms of Use